M = 1:100
HN 45,00

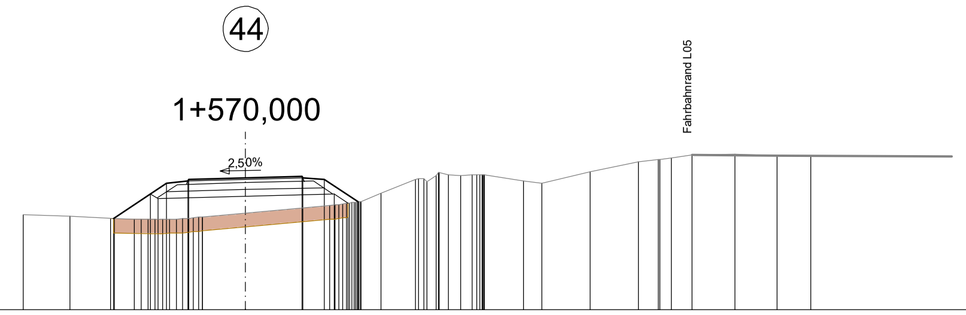

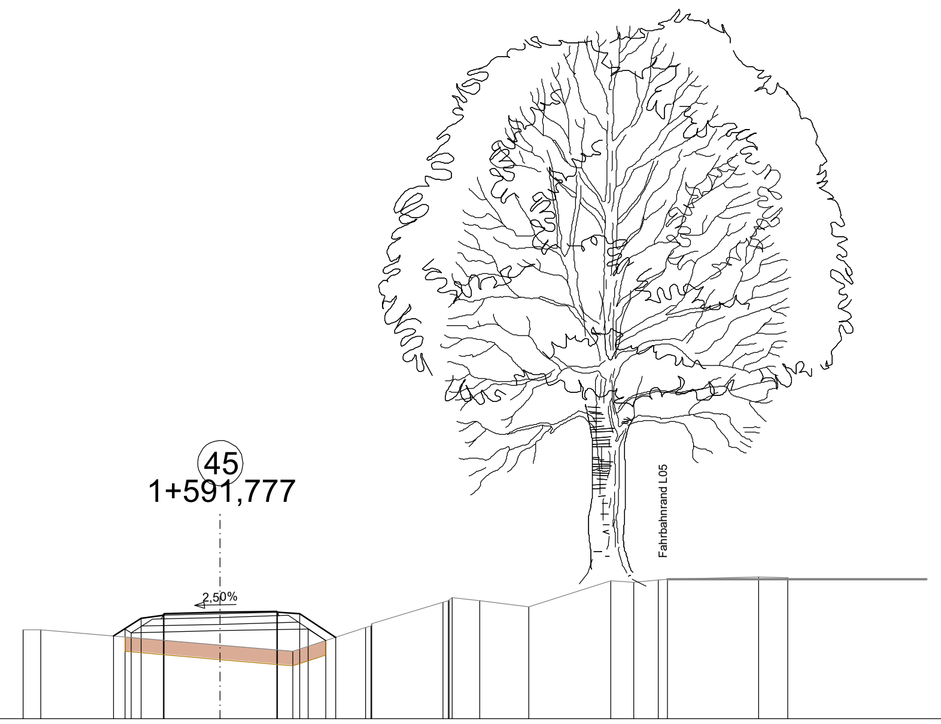

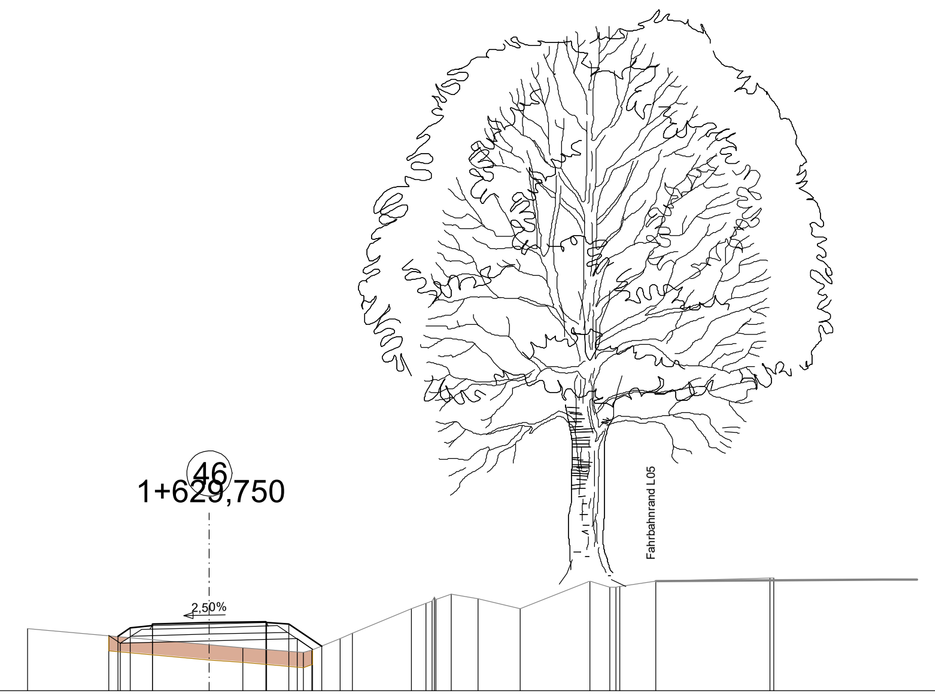

	44	45	46
Planung Radweg (10)	2.919 47.017 1.750 47.796 1.265 47.854 1.250 47.884 0.000 47.915 1.250 47.947 1.265 47.917 1.750 47.888 2.494 47.392	2.353 46.831 1.750 47.233 1.265 47.291 1.250 47.321 0.000 47.352 1.250 47.384 1.265 47.354 1.750 47.325 2.543 46.796	2.025 46.205 1.750 46.388 1.265 46.447 1.250 46.477 0.000 46.508 1.250 46.539 1.265 46.509 1.750 46.480 2.480 45.993
Planum (20)	2.093 47.567 1.936 47.462 0.000 47.510 1.970 47.560 2.271 47.359	2.111 46.892 1.970 46.898 0.000 46.947 1.936 46.996 2.337 46.728	2.224 46.223 1.970 46.054 0.000 46.103 1.936 46.151 2.287 45.917
Gelände (50)	4.919 47.110 3.872 47.071 2.898 47.016 2.459 47.001 2.306 46.988 1.991 46.987 1.833 46.970 1.679 47.004 1.531 47.011 1.391 47.019 1.261 47.028 1.149 47.039 1.037 47.051 0.000 47.147 1.866 47.312 1.974 47.323 2.116 47.345 2.158 47.344 2.231 47.354 2.259 47.362 2.555 47.370 2.699 47.385 3.619 47.884 3.806 47.895 4.224 47.968 4.489 47.979 4.667 47.984 5.008 47.962 5.124 47.947 6.549 47.805 7.614 48.062 8.679 48.280 9.161 48.335 9.422 48.361 9.870 48.419 10.822 48.440 11.749 48.417 12.494 48.414	4.353 46.979 3.973 46.971 0.000 46.628 1.607 46.490 3.217 47.016 3.326 47.058 3.343 47.110 4.928 47.580 5.044 47.615 5.157 47.627 5.120 47.688 5.737 47.620 6.823 47.486 8.621 48.054 9.136 48.015 9.687 48.073 9.890 48.095 11.903 48.141 12.543 48.125	4.025 46.380 0.000 46.028 0.737 45.963 2.092 45.852 2.272 45.911 2.884 46.153 3.158 46.276 4.473 46.811 4.792 46.940 4.977 46.995 4.966 47.072 5.044 47.147 5.094 47.147 5.945 47.030 6.871 46.816 8.413 47.430 8.891 47.289 9.079 47.302 9.869 47.426 12.385 47.502 12.480 47.500
Oberbodenabtrag (71)	2.974 47.017 2.919 47.017 2.919 46.705 1.991 46.685 1.833 46.688 1.679 46.690 1.531 46.699 1.391 46.717 1.261 46.727 1.149 46.729 1.037 46.750 0.955 46.829 0.000 46.835 1.866 47.000 1.974 47.012 2.116 47.033 2.158 47.033 2.231 47.042 2.231 47.047	2.111 46.810 2.111 46.480 0.000 46.308 1.607 46.169 2.337 46.408 2.337 46.728	2.224 46.223 2.224 45.887 0.000 45.692 0.737 45.628 2.092 45.517 2.272 45.575 2.287 45.581 2.287 45.917

M = 1:100
HN 43,00

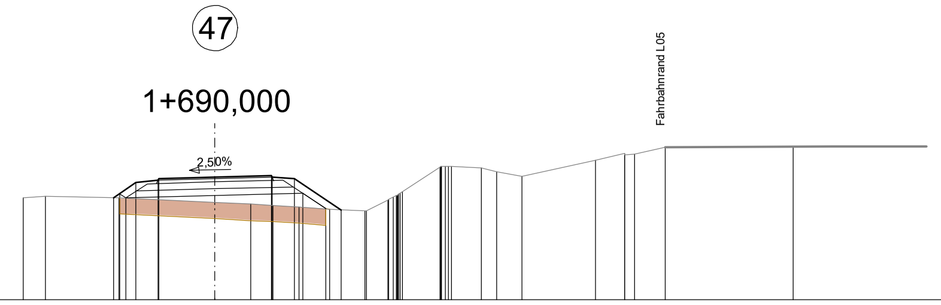

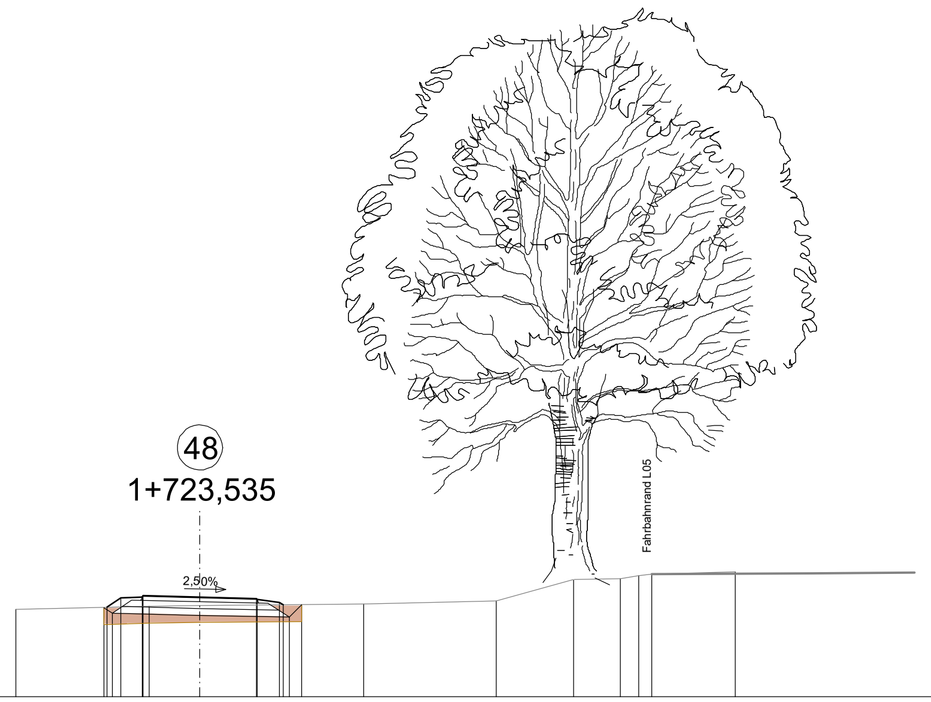

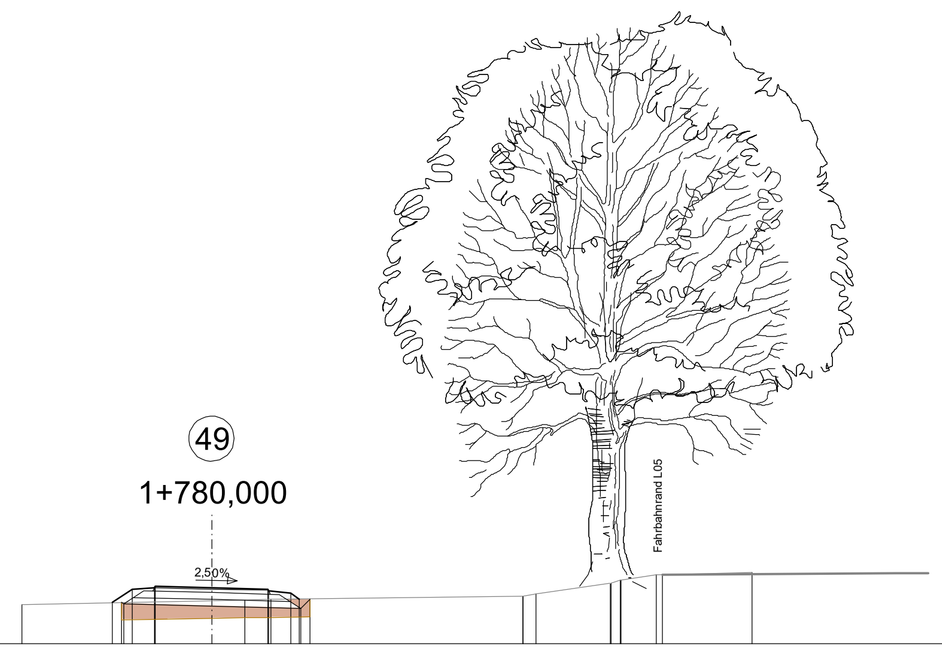

	47	48	49
Planung Radweg (10)	2.249 45.245 1.750 45.578 1.265 45.636 1.250 45.666 0.000 45.697 1.250 45.728 1.265 45.698 1.750 45.669 2.782 44.981	2.059 44.965 1.750 45.171 1.265 45.201 1.250 45.231 0.000 45.199 1.250 45.168 1.265 45.198 1.750 45.080 1.938 45.022	2.192 43.904 1.750 44.198 1.265 44.227 1.250 44.257 0.000 44.226 1.250 44.195 1.265 44.165 1.750 43.967 1.946 43.976
Planum (20)	2.111 45.337 1.970 45.343 0.000 45.292 1.936 45.340 2.443 45.002	2.118 44.964 1.938 44.843 0.000 44.794 1.970 44.745 2.252 45.027	1.993 43.908 1.938 43.868 0.000 43.821 1.970 43.772 2.177 43.979
Gelände (50)	4.249 45.236 3.758 45.271 2.119 45.243 0.000 45.141 0.784 45.103 1.278 45.073 1.851 45.039 2.524 44.997 3.308 44.949 3.336 44.963 3.370 44.988 3.835 45.206 3.948 45.269 3.998 45.287 4.028 45.304 4.049 45.314 4.667 45.922 4.955 45.940 4.999 45.939 5.095 45.936 5.236 45.904 5.658 45.817 6.769 45.724 8.411 46.076 9.044 46.219 9.271 46.289 9.954 46.365 12.782 46.372	4.059 44.922 1.129 44.985 0.000 44.999 3.623 45.044 6.551 45.115 8.265 45.585 9.293 45.595 9.899 45.698 9.918 45.698 11.938 45.751	4.192 43.863 0.000 43.948 0.729 43.963 1.311 43.967 6.877 44.043 6.891 44.045 7.175 44.094 8.812 44.334 8.822 44.336 9.055 44.367 9.063 44.368 9.904 44.504 11.946 44.573
Oberbodenabtrag (71)	2.111 45.242 2.111 44.882 0.000 44.781 0.784 44.743 1.278 44.714 1.851 44.679 2.443 44.643 2.443 45.002 2.524 44.997	2.118 44.964 2.118 44.591 1.129 44.612 0.000 44.626 2.252 44.654 2.252 45.027	1.993 43.908 1.993 43.572 0.000 43.553 0.729 43.567 1.311 43.571 2.177 43.568 2.177 43.979

06140 ETRS Stand 2021PPL0010001 PLT0001670-117.06.21
CARD/1